

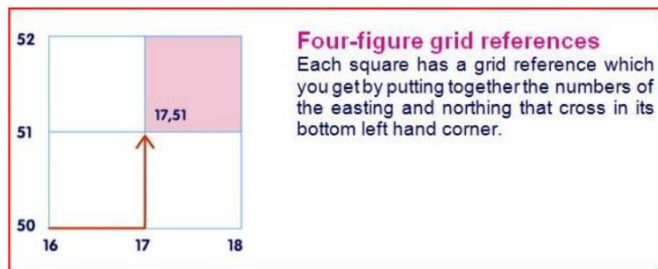
Geography

Key Vocabulary

WORD	DEFINITION
Agriculture	The farming of crops or animals.
City	A large town
Industrial	Land where main purpose is producing goods
Leisure	Time spent away from work relaxing.
Retail	Land with shops or other profitable buildings
Rural	A geographic area that is located outside towns and cities
Town	A town is larger than a village but smaller than a city.
Village	Small settlements usually built around a church originally built as safe places for people working on the land.
Urban	Areas with lots of buildings and human developments related to towns and cities.

4-Figure Grid Reference

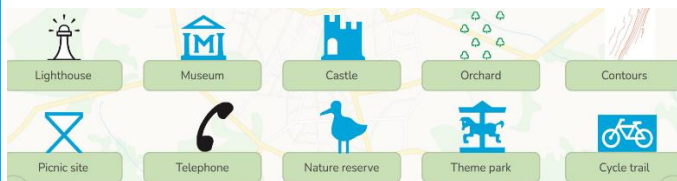

In 4-figure grid references, 4 digits are used,
e.g. the church is found in grid 17,51



Settlements/Land Use

Key Knowledge

- ❖ Sketch Maps include:
 - Title
 - Labels/annotations
 - Simple lines
 - Enough detail to give a rough idea
 - A 'not to scale' note
 - A north arrow
- ❖ All maps contain grid lines (generally blue or brown) which are useful in finding exact places and locations. Tourists use grid lines to find where they want to go for example, finding roads, museums and other places of interest.
- ❖ Maps use symbols and abbreviations to show different features and types of land in an area.



- ❖ A settlement is a place where people establish a community. Settlements can vary in size from a small village, a town or a large city)



Addingham (village)



Ilkley (town)



Leeds (City)

Types of Land Use

Land has a variety of uses including:

- **agricultural**
- **retail**
- **leisure**
- **residential**
- **business**
- **industrial**

