








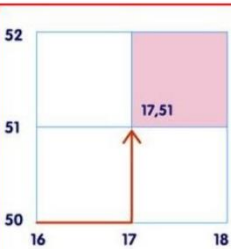





Geography		Settlements: Land Use		Year 4	
Key Vocabulary		Key Knowledge		An Ideal Place to Settle	
WORD	DEFINITION	<div>❖ Many of the places where people live today have existed for hundreds or even thousands of years.</div> <div>❖ Early settlements were often located near rivers and forest to provide food, water and shelter.</div> <div>❖ Sketch Maps include:<ul style="list-style-type: none">• Title• Labels/annotations• Simple lines• Enough detail to give a rough idea• A 'not to scale' note• A north arrow</div> <div>❖ All maps contain grid lines (generally blue or brown) which are useful in finding exact places and locations. Tourists use grid lines to find where they want to for example finding roads, museums and other places of interest.</div>		<div><div>Essential</div><div>shelter</div><div></div><div>water supply</div><div></div><div>food</div><div></div><div>electricity/fuel supply</div><div></div></div> <div><div>Desirable</div><div>entertainment/shops</div><div></div><div>education</div><div></div><div>green space</div><div></div><div>neighbours</div><div></div><div>healthcare</div><div>transport links</div><div></div></div>	
Agriculture	The farming of crops or animals.				
City	A large town				
Industrial	Land where main purpose is producing goods				
Leisure	Time spent away from work relaxing.				
Rural	A geographic area that is located outside towns and cities				
Settlement	A place where people establish a place to live.				
Shelter	A place giving protection from bad weather or danger.				
Town	A town is larger than a village but smaller than a city.				
Urban	A geographic area that constitutes a town or city.				
4-figure grid references		Place Names			
<div>❖ In 4-figure grid references, 4 digits are used, e.g. the church is found in grid 17,51</div> <div><div>Four-figure grid references Each square has a grid reference which you get by putting together the numbers of the easting and northing that cross in its bottom left hand corner.</div></div>		<div><div>Romans</div><div>-chester = castle</div><div>-caster = castle</div><div>-cester = castle</div><div>e.g. Manchester</div><div></div></div>	<div><div>Anglo-Saxons</div><div>-ham = village</div><div>-ton = farm</div><div>-ford = river crossing</div><div>e.g. Birmingham</div><div></div></div>	<div><div>Vikings</div><div>-by = village</div><div>-thorpe = farm</div><div>-toft = house</div><div>e.g. Scunthorpe</div><div></div></div>	

